



TO D.C.

TO BETHESDA

DRUMMOND AVENUE

HUNT AVENUE

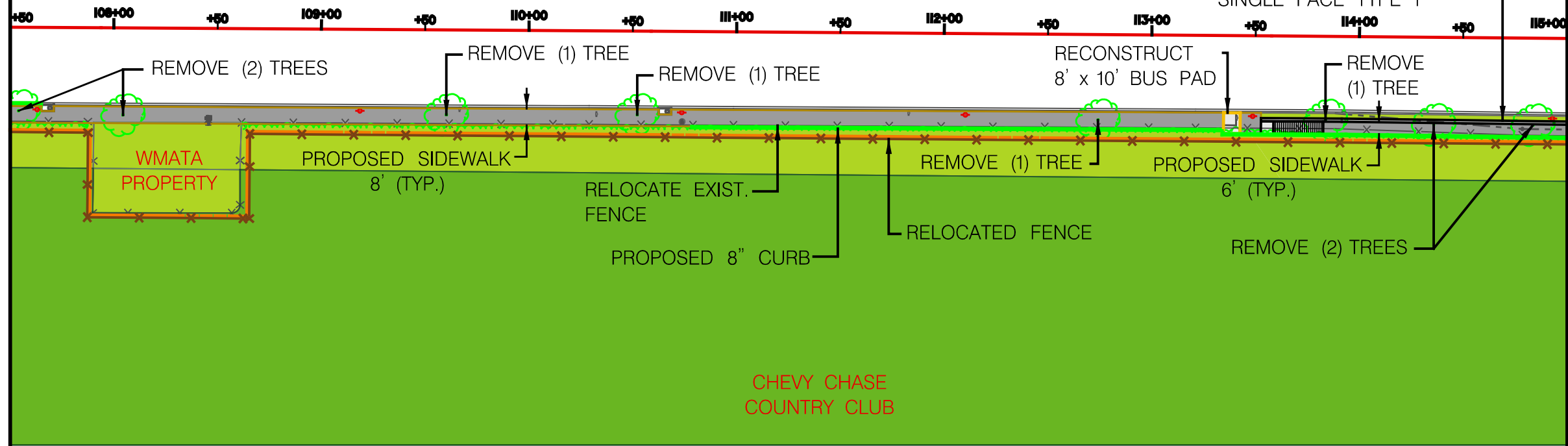
LANGDRUM LANE

MATCH LINE SEE SHEET PS-01 STA. 107+50





MATCH LINE SEE SHEET PS-03 STA. 115+00

MD 355 (WISCONSIN AVENUE)

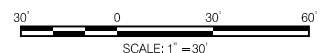
CONCRETE JERSEY SHAPE  
TRAFFIC BARRIER  
SINGLE FACE TYPE 1



LEGEND

-  PROPOSED SIDEWALK
-  EXISTING BUILDING
-  ADA COMPLIANT RAMP
-  APPROX. RIGHT-OF-WAY

LOCATION	NO. OF TREES	NO. OF SHRUBS
BETWEEN CURB & EX. FENCE	8	0
BETWEEN EX. FENCE & ROW LINE	13	98



TRANSIT ORIENTED PEDESTRIAN ACCESS IN DISTRICT 3  
MONTGOMERY AND PRINCE GEORGE'S COUNTIES  
MD 355 (WISCONSIN AVENUE) FROM  
GRAFTON STREET TO MD 191 (BRADLEY LANE)

**WALLACE,  
MONTGOMERY  
& ASSOCIATES, LLP**  
CIVIL AND STRUCTURAL ENGINEERS  
110 West Road, Suite 300  
Towson, Maryland 21204  
(410) 494-9093, (410) 825-5714 Fax  
www.WallaceMontgomery.com